P.E.I.
1871
no 1




80°
x
10°
a

Miles in maps
500 Rothschild

Belfo

[illegible]

~~Should buy 6 stop letters~~
~~[illegible] [illegible]~~
~~[illegible]~~

[illegible]

---

Without our
~~[illegible]~~ big letters here
[illegible] telegraph letters

---

Mr Harry will see to

Rebecca on the Library

Keep all letters

---

If letters about church come

telegraph Cooking



that carried away
a schoolmate named
Jim — he sold a gun
at St Pierre —

Blood in Sewage
Small Velpy Breech
Fracture Wrists
Dep for Wounding
& Murd — Internals
Wounds on outer side
Nw washed away
No bones remain
Said to have been killed
in Bed Bed — any
with weapons. Flesh
arms near head

Old Indian Encampment
Grand Valley W Bay

Apparently Head of St Pets
Lawrence Buildings been
very frequent. Minutes
groups of ten or 12 then
one one field — Revolver
group — also bombards
Short, Quartuch — &
Lalicodente.

Middden

Many flint chips of
white & gray quartz
& buff quartz also
granite implement &
lots of pink feldspar
& stones burned & pre
shells Oyster & barnes
Unionidae & Mussel
Sand blackened under
the Oyster shell deposits
what must at surface
been of fresh spot also
been little charcoal
Pref a summer encamp
ment for fishing only as
no shelter a wood

Old channel
at Peters Bay
in front of
of now filled
channel
at foot of Smith
St —
Mr Shelly
Mr Robertson

Hill near Nudgent
St Peters Bay S Side
Red Sandst dip
Sinking in E 90° N
Small angle
Nearly flat

Strata N W & S E
on face looking
to N W.

[illegible]

5 ft long

Red Sandstone

Direction of S & W

Stone part on upper

surface

at Oreff

The Sandstones
Shows large
venice ~~on~~ Glass
Cyhe At Pres
but Gigantic
At this place
Great megacole
Concretes Cork
Like trap ?
Some trap dykes

A few Boulders
of Tarment Quartz
in field

---

"The point" may
take its name
from family by
probably from
Brilliant Scut
Tread Over

With these Supply
quantities to be
Memorandum

Shear Lunch
Bracelet
Mob SW

Pot holes Cut
G Lea
Prop

Deer, but in
there many
Carge wounded.
Pebbles of Sam
ent rocks, Great
Labradorite the
length of modern
tie - Saved the
most plenty in
Spring

Scalloping = lace
Gray Mountings
Gr flowers in
that cupboard
flowered dry
Red & more
with large ns
Mount flowers
Red Sandal buckles
Lg travelled books

Friday 28 Ap/71

Ended Springs

Road in ash

Flat red sandst

with conglomer &

Circ bands &

Fine clay &

clay concretions

below — Same

as Springs, Many

Arm Lemonade gts
Arm Mottled
Jasper

---

Mr Drugger
Mercer

Insects

2 ches Greenhouse
& Hot

1 Cover Leaf
Hot

Quarter

Seafarers
Quarter

Leaf Flies

Arm White Quarter

hard irregular
concretions layers

---

Webber Cove
& Sub Unclass
Indian Encampt-

---

Swiss Mounds
July 27/11

At Swiss - lived three
years had been
fixed very bedded
concretions & some
sandstones, nearly flat
but apparent dip
to N.W. perhaps
the flattening out of
the Fortune R
anticline on
to N side.

Beds substantially
the same with the
at Chuckatuck
sandstones with

Sam
Chuck
Fortune
Hume

Anchored at
Fortune Bay
At Home that
red sandstone
50 feet thick
dip S W

Colville R
N of Rolle
By Dip N E



Jackson Reef

Soft red sandstone
resting on shale
red

Dip W 75° W

150

| | |
|---|---|
| Mrs Smith | Souris |
| Carlton | Souris |

Road to Sing-
ter
William [illegible]
Red Sandstone
chip to N E
Grand R. [illegible]
Red Sandstone
chip Stephen Notting

Aeons Legacy
All pts trulle
Armids Cardigan
By Summer
Character

Rocks in plan
Turn up & c/d
Upright hemp flat

---

~~Alans Cottage Library~~
~~Grand R~~

trees — drinker cider
fruits with grafted trees
Apples with home
Sud — 100 trees
Espos or but
hell of 7/8
SW

Indian Point
Place low near
London dry
Red Sweetd as
or Montgom
dep of SW
has hard cule

Red Sandstone
Hand magnifier
Cover lenses
Dip E & S
2 barometers
Spare leads
asst Pencils

---

Mr Westway
Sunyetum Hale
Cultivates seedling

Mr Duncan Rollo B.
Dr Matthew Smith
Rod K McDonald Gen
gnus
Feed at Dundas
Grand K

A Kay Singleton

---

Mulaque Ram
a little aborn
Singleton on his
pinto Sule

Montague Bridge
Sept Red Sandstone
Compact & Hard

Dip to SE at
angle of 60°
80°

Note the Holes full from
June 29
Mr Dunn Chemist
A Robertson Montague

Dip appearances
S W

---

Bees Nest
Head Manlapu R
Red Sandstone
Jure or
Argil Dr
Dip to E.
Strike

Mill Road
Brown's Creek
Hard Sandstones
(red) abundant.
At the place
S of head of
Chuntuque Run
hard Coarse
Sandstone
with Shale

Head of Mary R
Mr Swift's Mill

R Sander of Langham
& Red Shole

Left of 150 £
of Thereabouts
Small
cangle

This same as seen
on Road to
Wood Bridge

C Bear near
mouth of Muney
Hr. Great Thorough
of Red Sandy
& Shag Lech
dipp W 15 N
at angle of 150

Cape Bean
Red sandstone
Bright

Dip 10° to N W
Current 4 kt
drift 20 fe
above wher
2 or 3 feet of
gray drift ut
Gray ? Cutlips Sands
& white pebbles

Sherwood Cove
Red Sandstone
Coarse Dip 30N
at 150



Stack of Sandstones

Wed

Stay to Bear C
at angular turn
of road Red
Sandstone & red
shale a few
green bands

Chf dr

Copies Stony
Lane for
tops of cly

Measured 352
Lines auf Stuhl
Im Stuhl to Sitzen
Blind

Ordo est (as)

Red Summer
Red Cayenne
Clyde

Wood Bed
Red flaggy Sands
& conglom lying
overlying & through
Conglom & this
apply dry at the
Creek
Dip N 15° E
Ung 15°

dip N 10° E at
angle of 10°

Red sandst above
has conglom band

Conglom has bits
of red shale &
is very irregular

Red sandstone is
decomposed

present 320 pers
amp Stuke at
Sy 18 to 120

---

New Wood Fort
an expected blow
Some large granite
builders pt to effect
for mullions

---

of can Brass cone
hard Brass cupher
Inch pebbles 18
Ancient Vase
copper & red Sandstone

Lub-Sill Key Sounds

Scared more than
you feel that Lesson
this Shore +

Named buoys
just beyond
little buoy

One course deep
red sandstones

Found up of
hand sandwiches
Seems to make
light for work by
what I have eaten
in morning. There
leads in whole club
three ships there
at St Pierre say
number 150
In whole bay
Est

beds of Coarse &
fine red sandstone
& red & Mottled
Shale with the
Caps of Shale
Conglomerate &
also of Conglo-
merate water pebbles
fine grained
& a few buff sand
stone beds running
Rib cubes

Clay runs out
in a short time
& leads one
into mapular
by cut away
& filled in

---

Want a long run
keeping to wood
fibs — perfects
make more
all way. Sure

The clay is being
Commenced —

Red —

At this place
Sunday
Monday

Aug 15-6
N 1806

Cut Generic ~~[illegible]~~ Aug
to N

but with under
layer of sand false
bedding. About ½
mile in a straight line
1 clay concretion
apparently without
fault throw

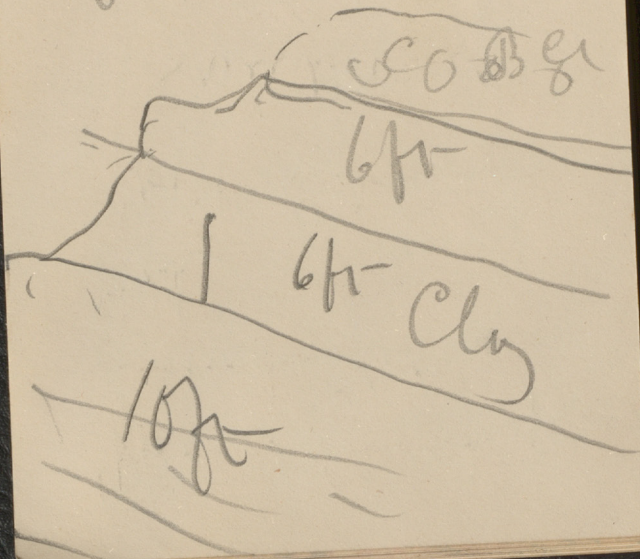

Mumms Cove
near Wood 9
Sunderlands
black - Dip to cr

Dr Prey megrah
fatal bedy
Sy 10 6 156

Shore towards
Wood Gts
Shake Shore

Large sandstone
boulders
to feel about
in places



Grey
speckled
with
black

Shrute
seen in Sky

Redsandst outcr
thin band of Coaly
6 ft
Argil Red Sandst 1 ft
Redsandst 10 ft

Looks out to Peak
Plains

---

Cappy of Bunter
Clay in Sand outcr

High Bank of
Straight Road the
Mining R —

Red Sandstone Con-
glomerate & pluggy
dip W 15° E
angle of 10° to 15°

Obscurely

Red Sandstone dry
15 feet
Red clay dry 1 ft

Cut apparently S 30° W
at small angle
Dep

---

This Cuttings makes
a better county &
to Saint Sandland
S of Belfast Lady
No doubt upper
member of Trans &
Cal Mag

Then down on N
FSE.

---

New cutting of
Road to Pt Pinn
on Ridge is Red
Coarse Sandstone
with layers of quartz
pebbles — Exposed
in small quarry
Dip not well seen

Halfway Drawer
Head upon the
Bulkhead by cully
18 feet deep laughed
by Red Smith
lowering — 2 feet
by some of the
Stuccoed & on
Pulsated — like
the dry polishy
Green smooth
Indicates obvey

Sales of Garden
Prowell

Aug 25. (87)

Vernon Rose Sofa
Red & Green Scarlet
Wing flat — on
Sangster Road

Adamant Bay/Fields

Red cliff

Red sandstone Grey

& yellow & purple

Capes & Red Cone

Same dip

N 10° E, 6° —

but locally irregular

So as to use

to 100 —

Same dip on left

& with clay above
Below.
Brown sandy above
& below —
Perhaps 20 feet
has a very
bed of grey clay
& crumbling lime
with flattening pieces
under this heavy
brown sandstone
? of whole Bunter

Tropic Gms 9 8 8

Calamites —

Nuts - over like

Cycads

Dennle cing at
Sulkins Or this

Bed of gry sandst and
cun plants also
1st that Ca-
tans Sennne
flattened cing
trees end also
1 nd Vert —

Sunday
I take what
I began with
in the
Section
but that
I wrong
Mrs Cunnel-
lud

Beds here
dep eV –
Sun for week
end of Peter 9

---

At Cockermouth
S Ennt
flat 8/9

Under Ho

Sharp red sandst

angle 6/1




Barn sandst

20 ft

Clay red &

85 10 ft

Adjacent to my Barnett site

Pearl N 10 E

Shakespeare to

St Peters 9

Church

The copper sky
darkens high
the leafy
fortress of
what are
staring green
with contempt

---

there occurs a speech
forest beyond
what — course
Mare Compact
Gary Snyder
Sep 08 — 200

Red & Grey
Clay Green
Shale
15 ft

Coarse Grey
Sandstone
Copper Stains
& Nodules
& Carb. Plant
16 ft ?

Have some beds
repeated &
tiny print
& head of beds

Costume
Gray & dark
fluffy
Sandstone

15 ft

Brandy in 1/
Charlottenburg Str

---

Brown Sandeman
& Gray Brandy
dep 1/ 30 E
hereby bind
myself to pay
to 1/ 22 E

6 ds

Mottled Grey
flag
Running out to head
18 ins

Red Marg dy
thrusup
mussel soft
Extra soft

then comes
long beach
& Sure becomes
Sure Sure

Gray & purple plaid

4 ft

Red & gray

Mauve & gray

2 ft

Counter Sunset

in Mrs Sumps

Dip N 220 E
angle of 12° to 150

Brown sandstone
flaggy 5 ft

White sandstone
9 ins

Brown sandstone
8 ft Band 3 ft
& Brown-red shale

Red argillaceous
2 ft

6) 190 pers gray
30
Sandal as above
& shade by
Munsell

---

Brown shaf sandal
& gray bands
) 39 ps
6

---

Red Cuc Leave
& gray bands 3 ft

Grass Gd

Clean m & Sd

Bright red

Clay

& Brown sandst

(Grey N side)

Grey sandstone

(strike to

Cum Co)

dip N E

N 30° E

Low angle

extends a longway
in Mole than a
W Mg Sut tres
Deen

with the coal beds
in both beds are
shaly sandstones with
carbonized plants.

---

Tuesday Report
extends 70 chains
from the mark

---

The Wyatt beds are
very numerous in
a kind of gray brown
sandstone – about

Clay White Man
Many cows County

---

At Gallows Pl
In upper part of
Day Mark Smith
Many fog Creek

---

In Lower part
West of Pop
Lots

Stars —
Red sunset below
Sky flaggy sunset up
Sun sunset above

Sky flaggy this
Crag [illegible] this

Sky 20 pt

At Sunset Level
in heart sun
Sky Unclouded
Sunset with
Circulating Line
Stars of Sky

Back to Lincoln

Bed of Gray Sandstone

for Gunsmith Lee

Dampers left

Short in beds

Jas Johnson

On Friday reinstated

Cure — at Lincoln

Probably run
into end of
Jet Pier

---

Jet Pier shows near
Belfast Pier — 60 ft
high, cliff to S. 15° E
COG

---

30.275 Feather top

30.450
175

Mine of Beam pt
unless there is
a fault at
the Mill Bay
The dip here is
S. 15° E — also
10° as before
The workings
Beam pt

Pt Prum shore
high cliff Sy 60 ft
Red sandstone
with shale beds
and gray blebbs
other beds —
These beds may
be 120 feet
Next Smoke

Next point of this
Belfast Rock
Sandstone dike

S 30° E —

Berry to Belfast
S. 15° E

Berry Island
pt W, 15° S
This is Penn pt

Mark =
to 83 50 faces

6)50

Check part
Red shade
Green bands
with bright
red sunshine
on it.

25
75
1

150 faces
= $\frac{1}{6}$ A

Next point
30 feet here
Burnished
Sandstone &
Red shale green
Stains of brandy
Much fuller
today here

dip S 30° E

at alt 100

include earth
Cong plant = bed
Dulw Lun ? pope
Canal Wh Hempson

abt 50 feet in
this point

---

Smithe Cures
note

---

few boulders N & W of
Gran SC Cog. Quarries
School

Beach — 16 3/4 8

To say 100 yds
from soft heads

---

Here also sub-
merged stumps
as at former
place

---

Beyond this at
next point
red flaggy sandst

The energy of
breakdowns

Sweetness into
bitterness glands
as other tissue

Upper part of
gut has lined
mucus & dull
gray sandal

Stages of feeling any
pain with weights
& blements

Steam & calm
& pleasure

Sil




Beyond this
69 68 feet =
$\frac{1}{6}$th of red &
purple smooth
with some grey
beds



Reef Rock

Red ~~Yellow~~ Shelly
White Stains &
Smoke ~~tan~~ & Clay Color
Incrd marks | 6 Ft

July 21

Come next Tuesday
Continuation of yester
day — as candy

Bright red Sandals
with white bows
Thick other bedding
Underwear all 30 ft

Some beds good
lower stage, also
gray beds of plays
also concretions of the
ice —

1163
2
2326
581
6) 2907
483

General character
of these beds is
that they are
less happy and the
others — have less
cemeteries, fewer
trees & many
dry beds.

Dr. [illegible]

[illegible]

[illegible] 958

[illegible]

6 | 205
34
162

6 9 [illegible]

8 9
1163

[illegible]

Pen 293

Trees 132 Brown Sandst & grey bands

Good Imp Implements 30

---

6|162 27 23 81

46 hard

2

25 3 75

150 Marl = clay

---

54 red & grey

30 Marl w gr clay

6|122 20

38

6|185 31

100 Red & grey

~~Trees~~ 185 Sandst.

~~Good~~ ~~Implements~~

958

Paper group
Shake

Arrows
61

25 Brown Sandy
Cinn Sense
36 Clay Coughs

Grey
heavy

18 Sandy
White or red
Clay
Very thin

6|80
13

62

22 Soft
red

6|152
23
3
75
1

130 Sandy

293

At a point where
W end of Gus Wd
bears W 10° N
dep turns to E 2
E 15 n – alt 8°

At second Lanty
Cut in bank
beyond old Boat

This is in Dyles
farm

Point near Tuesday
when looking in shore
of then dip S 25° E
Angle of — 10°
Measured 5B paces
along shore descending
as follows
Purple coarse sand
Gray & purple sand
Purple sandstone

Probably Westerns
break down into
red clay or other
these regularly
bedded and sandstone
underlying the other

North Pugnelong bedded
red gray sandstone
with calcareous cements

July 20/71

Mr. S. Truscott

Gallinas Pb.

Vertical red sandst

Grey Band

Strike N 30° E

Dip to SE

This seat of the Lepidody

Deposit | very local & [illegible]

Red Sandst

Grey clay

Red clay

Run of Chem. Lab
Vol. Chem. Pt
Vol. Chem. Pt

and Sycamore Pure
all one Strata
but dip to N a
N W. E

Soft Shale and rock
Soft red sandstone
Harder red sand
Clay ironstones or
Gray stones +

+ Lime & Iron in this
N London

Belvue Point
C Harris Esq

Red sandstone
dip N 10°

Gray bluish shales or
clay above

Limestone - gray
fossil

Shale here as far
as Lotten point

W of Charlottetown &
Pictou & on an anti-
clinal
Boulder clay about
10 feet thick
Lumberman said
Mine sold at $7 load
3 ~~tons~~ to 2 pender

George Fletcher

US 9 1871

Wed July 19

Went with Gen Ely Pope
& Mr Letrand Lessy
near Ch. Fun Jam
Camp at Bunn Sunde
Stone on the Surface
taken by post
Above this about
10 feet of tile, red
clay with flattened
rounded blocks of
sandstone all thus
a few Lenticular pebbles
The bedding here
is nearly flat & the
plane is a high ridge

Hon W. H. Pope
Hon G Pope

# HENRY PENNY'S

PATENT

## Improved Metallic Books

WARRANTED IF WRITTEN ON WITH HIS

PREPARED PENCILS

TO BE AS PLAIN & DURABLE AS INK

*They will be found of great advantage to Travellers and all persons who wish to preserve their Writing*

No. 7