

Memorandum for Mr. Peetee as to
Mining rights held on the northern
properties, and in respect of
maps Bureau Papers.

No 1 Deeds of certain lots of
land on of the minerals thereon.

No 2 Certificates of ~~cedar~~ Right
of deed from the Govt of Nova Scotia —
entirely to select one or more ^{square}
miles for mining purposes ^{these areas are}
and ^{may be} ^{used for} ^{other} ^{purposes} ^{as}
are ^{shown} ^{on} ^{the} ^{map} ^{of} ^{the} ^{territory}.

No 3 Mining License for one
square mile — also gold rights of deed
for areas to westward of this square
mile near Waterville & Perryway

No 4, Mining License for one
square mile. Second right of deed
on No 2 a and Right of deed
on No 4 b.


On the areas No 4 there are
I believe unreserved lots the mineral
rights to which would have to be
purchased should it be deemed ex-
pedient to acquire them, but they
do not affect the square mile we
have selected

Memo
Reuben J. Brown

Since the ~~state~~ ^{copy} of the agreement
and plan ~~contains~~ ^{a few} other papers
regard ~~the~~ limit have been deemed
& certain of the parties in the hope
that they might give some volume
of descent through the purchase
of the other could have the property
of them.


The receipt as to the
claims of one Jones in the
agreement refers I believe to
a claim set up that one Jones
wishes to make in No 2 a is
however; but what claim it is
believed is compromised.

of securing Mr. Minto
Judge. I do not
know if this can
be done; but should
we require it, we
think it is done
so as to be legal
and binding. On the
other hand he wishes
as long time as possible
before the final paper
warrants come due. These
matters you will have
to discuss with him
with the help of Mr.
McKay.



My memorandum as to

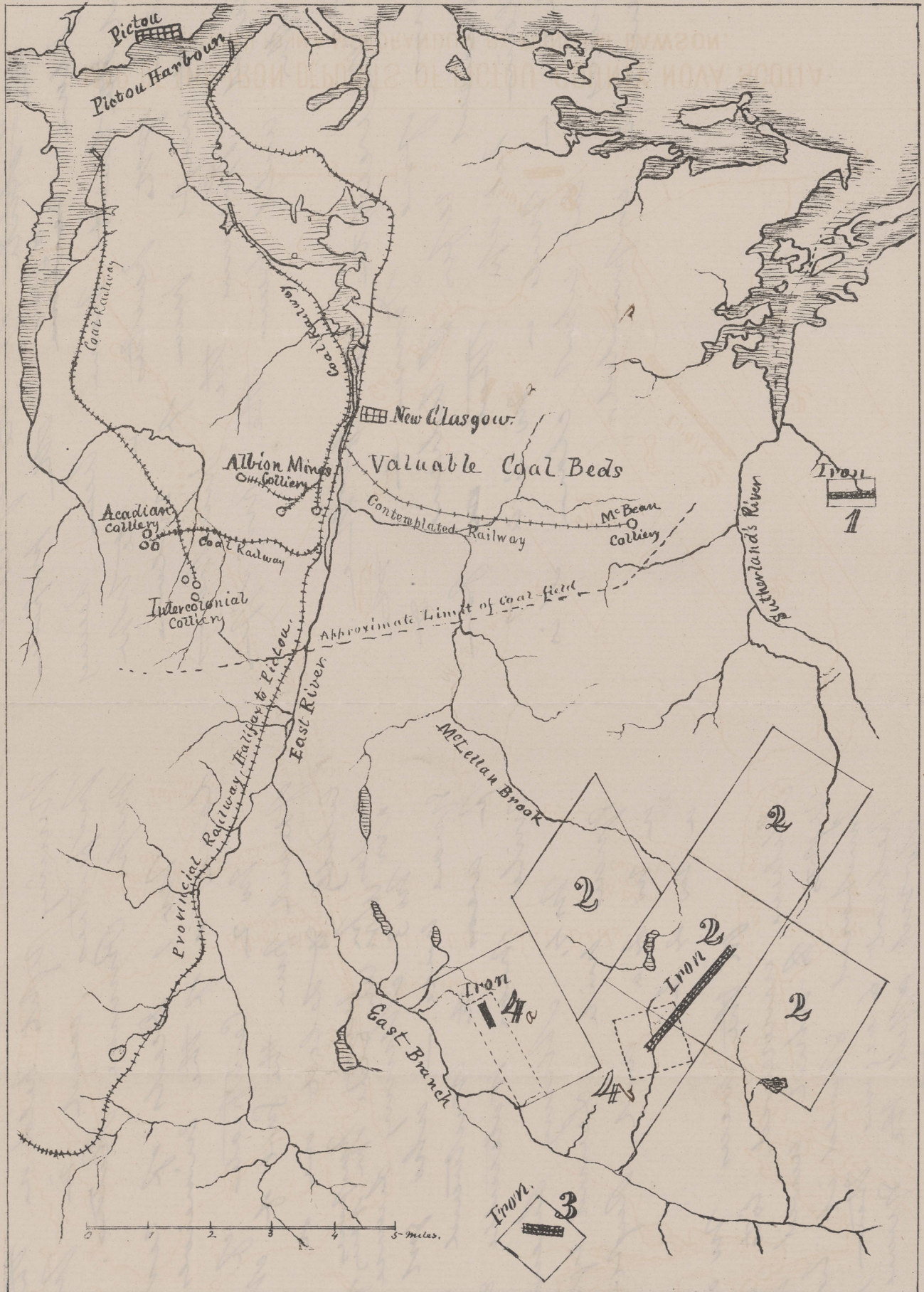
W.A. reference to the
mining license on the
Webster side, please be
advised that as the bed
dips to the north, thus



The mining area should extend
as far as convenient to
the north of the ore. It was
to include its eastern down-
ward. The line should run
a few feet south of the ore
from Wetters to the Webster
grant, and then half a
mile to the north of a few
Wentworth's grant to Webster's

The outcrop of the ore, which is
easily seen on the ground, may be
taken as a base. Truly yours

J. Dawson.



MAP OF THE IRON DEPOSITS OF PICTOU COUNTY, NOVA SCOTIA.
 REFERRED TO IN A MEMORANDUM BY PRINCIPAL DAWSON.