



2




100
5.15




100

100

Scale 50 ch to the Inch



S. 66 E. sec 62
Rear line of above lots as run by Jas. Smith in
S. 53 E.
Rear line as



1819 or 20

run by Mr. King in 1848 or 50


I answer to you of the 20th I send a sketch of Weltons
land as also Tack & Lamb owned by M^r Dancer of Piton
I send you this from actual knowledge of the land as it
is on the ground have followed the whole of those lines
as laid down and there is no land or lines held or
claimed to by Weltons or any other interfering with Tack
& Lamb Weltons land a part as by McKingie & the whole
by J^r J^r J^r swing is as the stone lots but in consequence
of those upper lots being about a mile too long
would leave Weltons land South of the northern line of
swing round to it

I am Dear Sir
J^r J^r J^r J^r J^r

Lewis J^r J^r

Oct-30th 1956

Fees 5/-



Piquash 8 Nov 1856

In haste I enclose you a second
Plan from Lewis & Clarke Co. It appears he had made
an error in the first -

I am Sir
Your Obedient Servant

Wm. James Dawson

Thomas Logan

Amherst

Thos Logan Esq

MCGILL UNIVERSITY	
ARCHIVES	
ACC. NO.	2211/11
REF.	40